G_4D_Grade_Delay_S
10-18-16

DESIGNER INFO

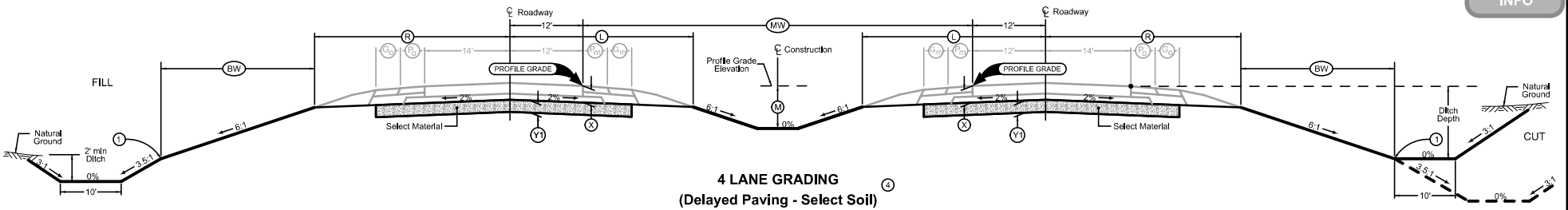

4 LANE GRADING
(Delayed Paving - Select Soil) 4

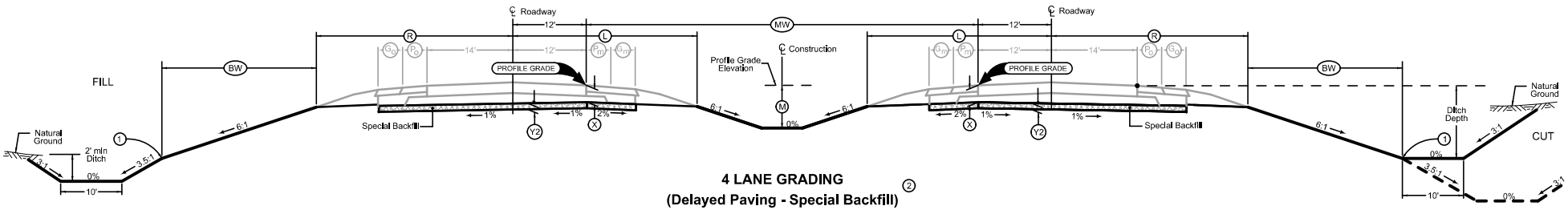

4 LANE GRADING
(Delayed Paving - Special Backfill) 2
(Optional)

Normal section shown may be modified appropriately in areas of superelevated curves or other locations specifically designated by the Engineer.

See Plan & Profiles sheets and cross sections for additional details of ditches and backslopes.

Quantity calculations based on Select Soil.

1. Refer to project plan and cross sections for specific location of foreslope change.
2. See Detail 'A'
3. Excavate a portion of subgrade as necessary to provide drainage for the treatment. The additional excavation and Special Backfill for outlets is incidental and will not be paid for separately.
4. Compaction with Moisture Control for Select Soil is incidental and will not be paid for separately. Maintain moisture content within limits specified in Tab. 103-6.

LOCATION			DIMENSIONS							
ROAD IDENTIFICATION	STATION TO STATION		L Feet	R Feet	X Inches	BW Feet	MW Feet	M Feet	Y1 Inches	Y2 Inches

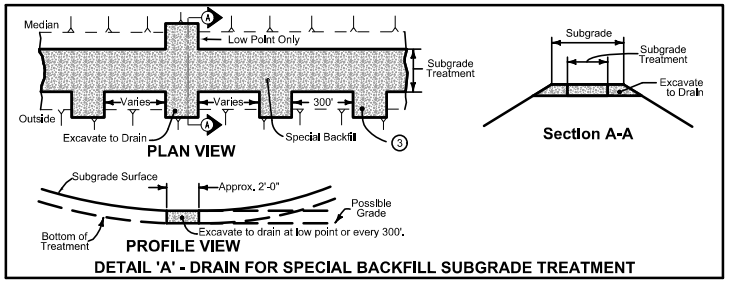

DETAIL 'A' - DRAIN FOR SPECIAL BACKFILL SUBGRADE TREATMENT